LOCATION PLAN
36 SEAVIEW AVENUE
HAMPTON, NH

OWNER: ALBERT & MARY CASWELL
TAX MAP 133 LOT 34
SCALE: 1"=10' MAY 13, 2005
STOCKTON SERVICES

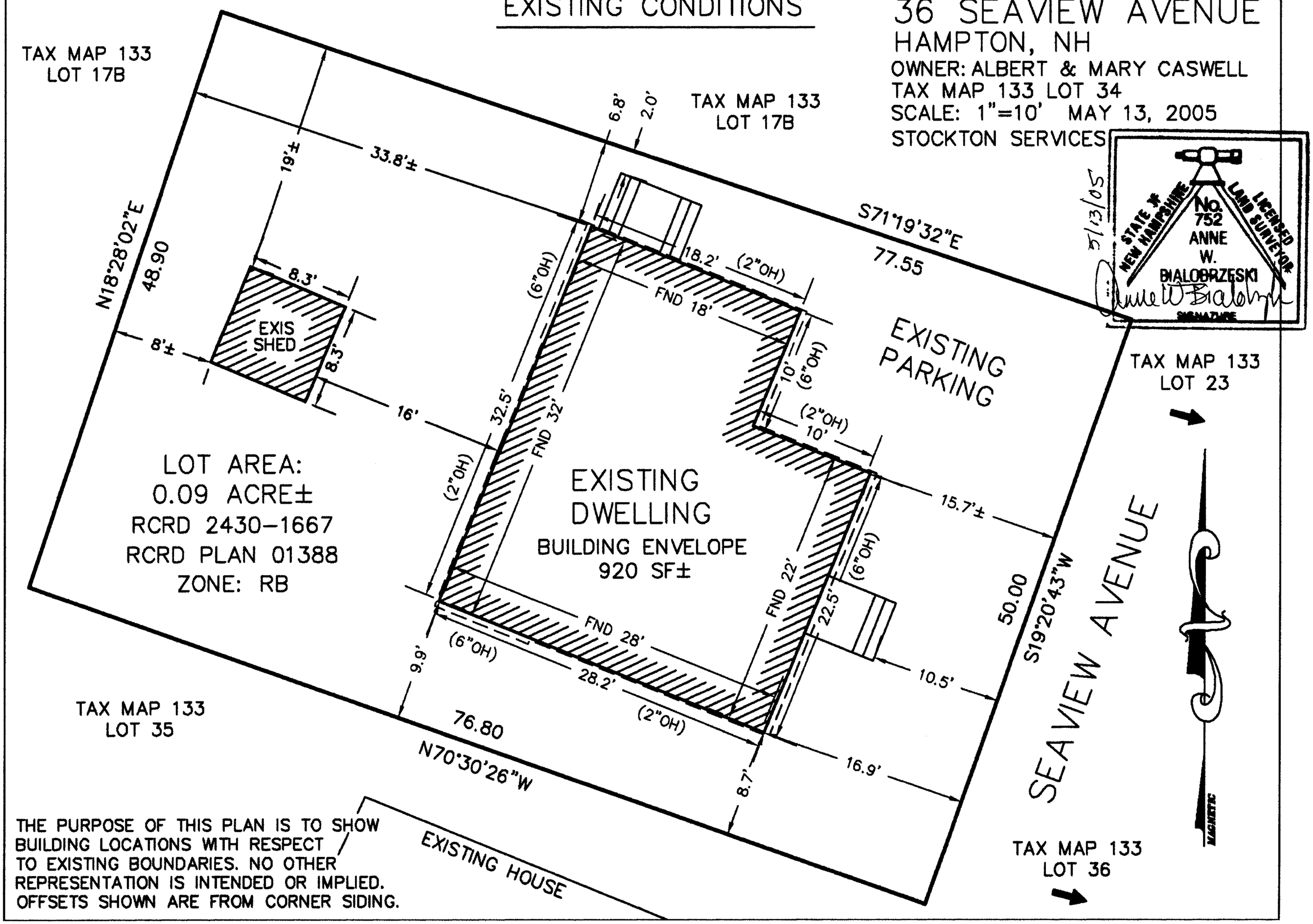

THE PURPOSE OF THIS PLAN IS TO SHOW BUILDING LOCATIONS WITH RESPECT TO EXISTING BOUNDARIES. NO OTHER REPRESENTATION IS INTENDED OR IMPLIED. OFFSETS SHOWN ARE FROM CORNER SIDING.

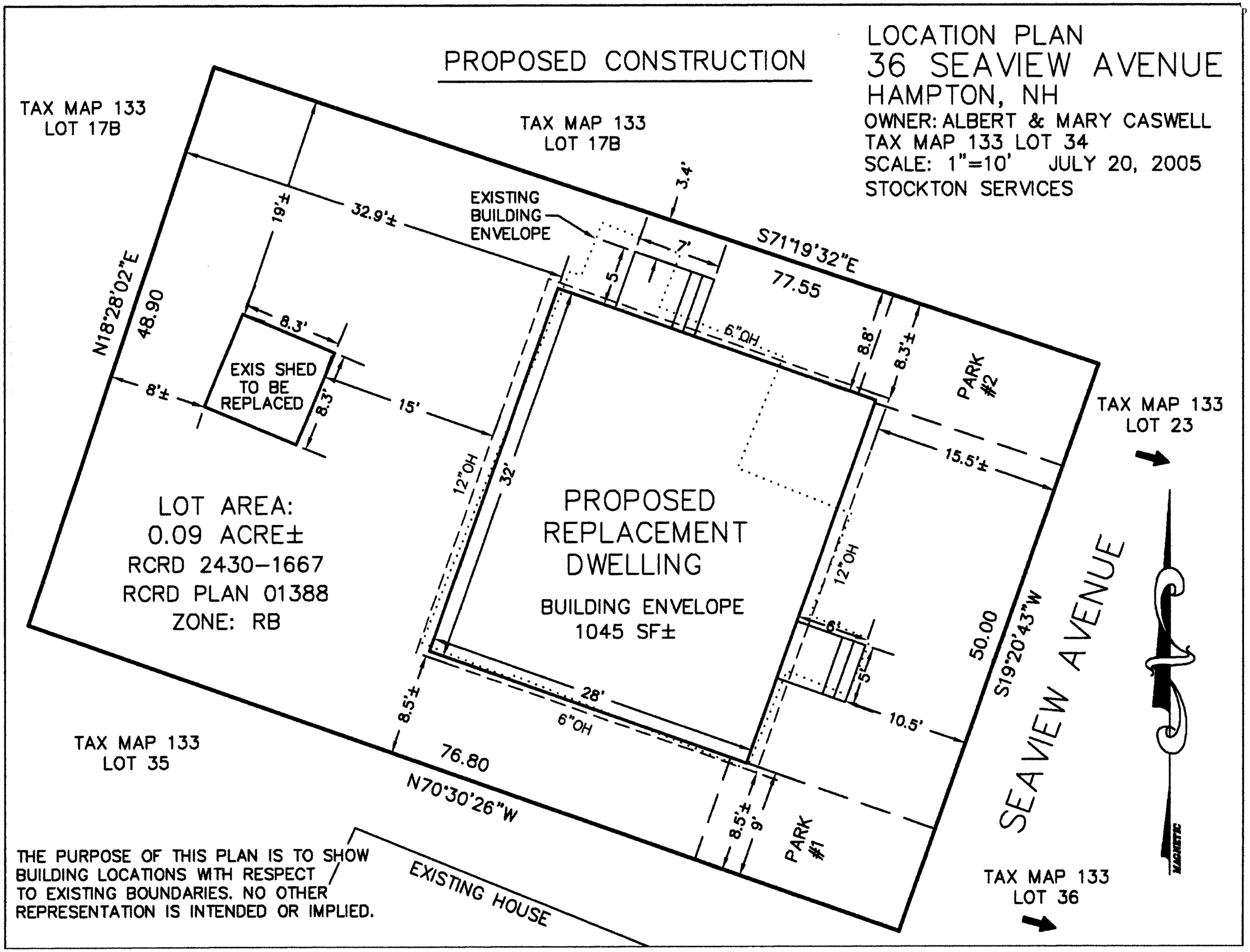

THE PURPOSE OF THIS PLAN IS TO SHOW BUILDING LOCATIONS WITH RESPECT TO EXISTING BOUNDARIES. NO OTHER REPRESENTATION IS INTENDED OR IMPLIED.

AS-BUILT CONSTRUCTION

LOCATION PLAN
36 SEAVIEW AVENUE
HAMPTON, NH
OWNER: ALBERT & MARY CASWELL
TAX MAP 133 LOT 34
SCALE: 1"=10' MARCH 6, 2006
STOCKTON SERVICES

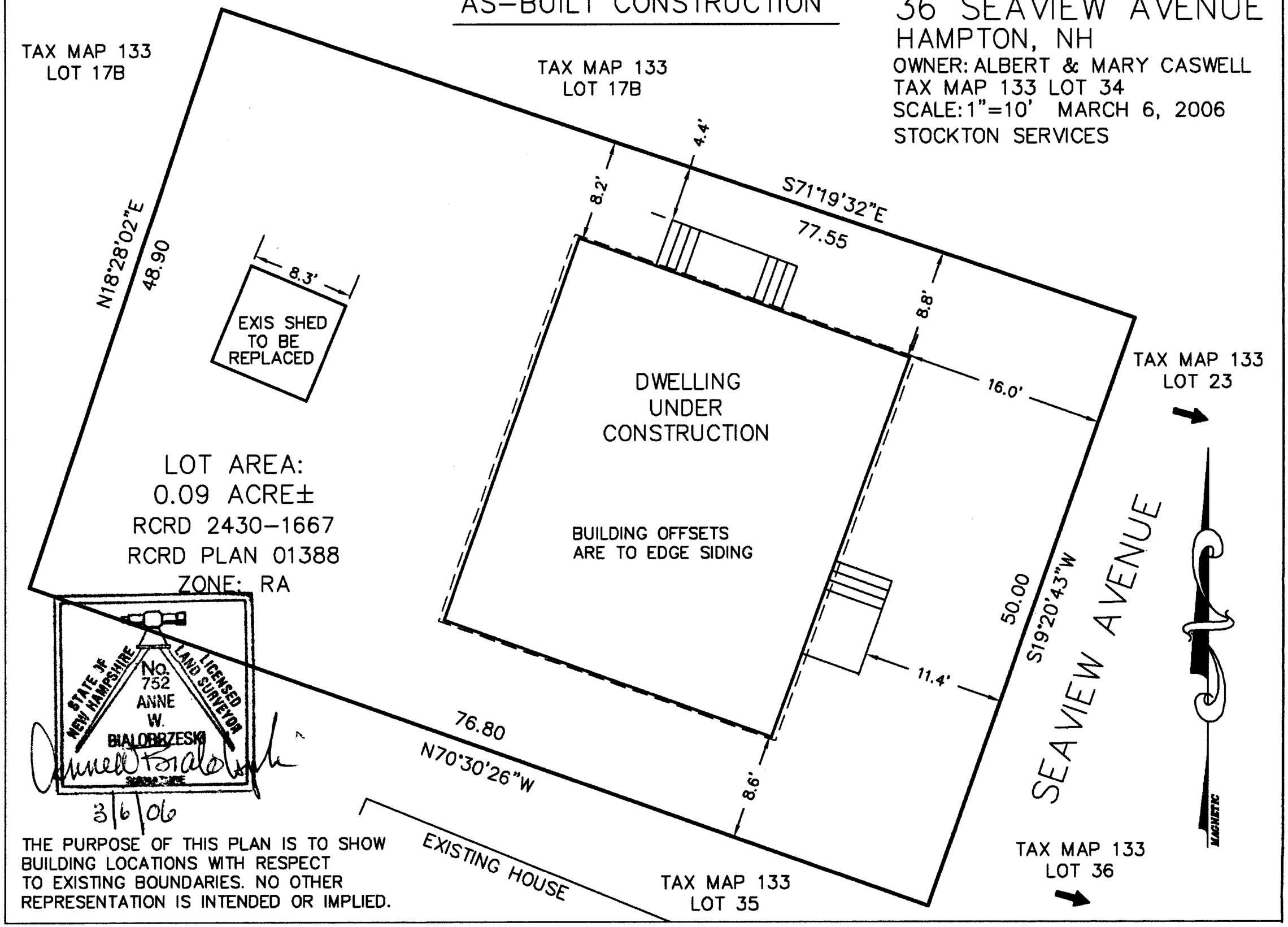

THE PURPOSE OF THIS PLAN IS TO SHOW BUILDING LOCATIONS WITH RESPECT TO EXISTING BOUNDARIES. NO OTHER REPRESENTATION IS INTENDED OR IMPLIED.